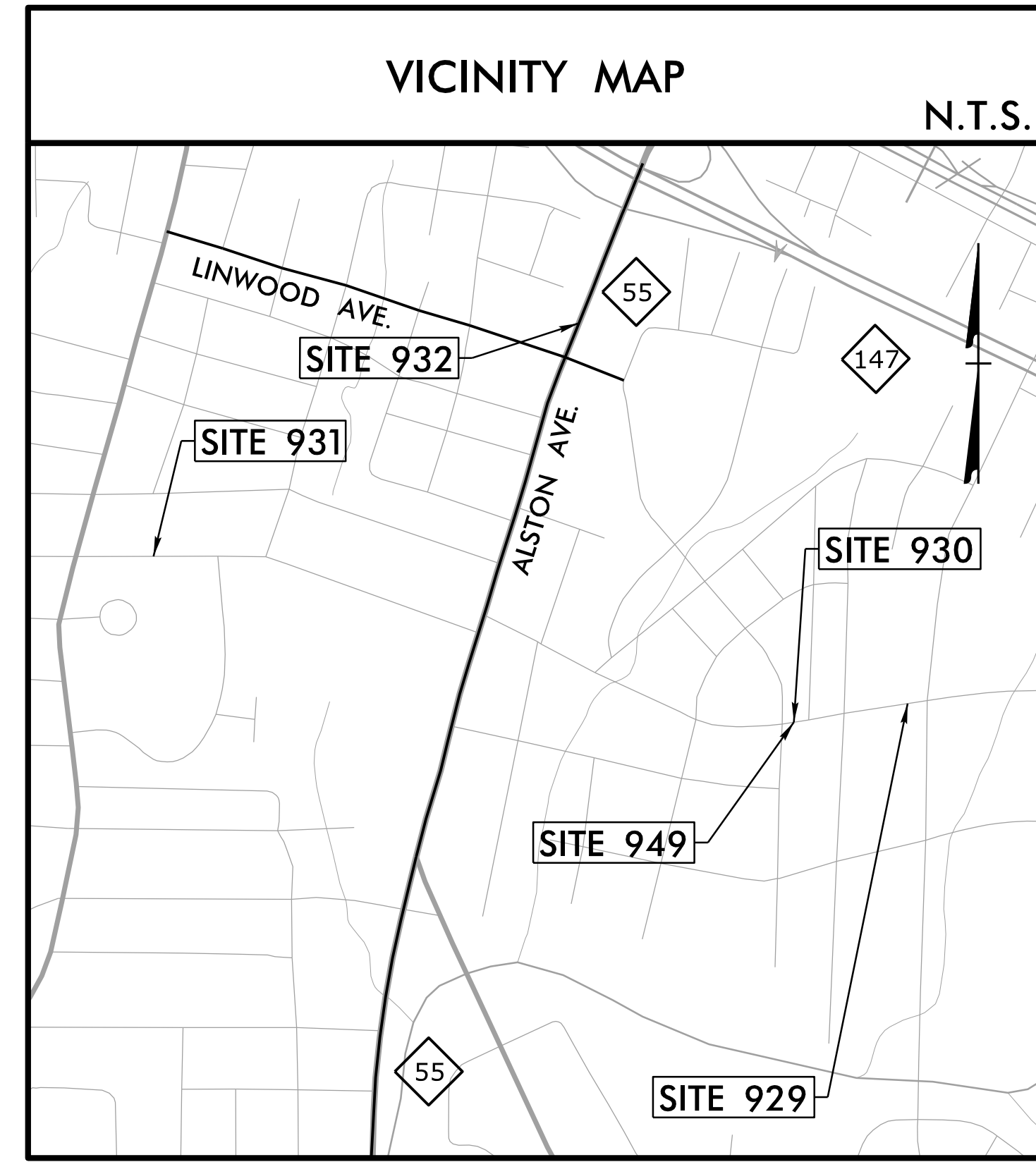
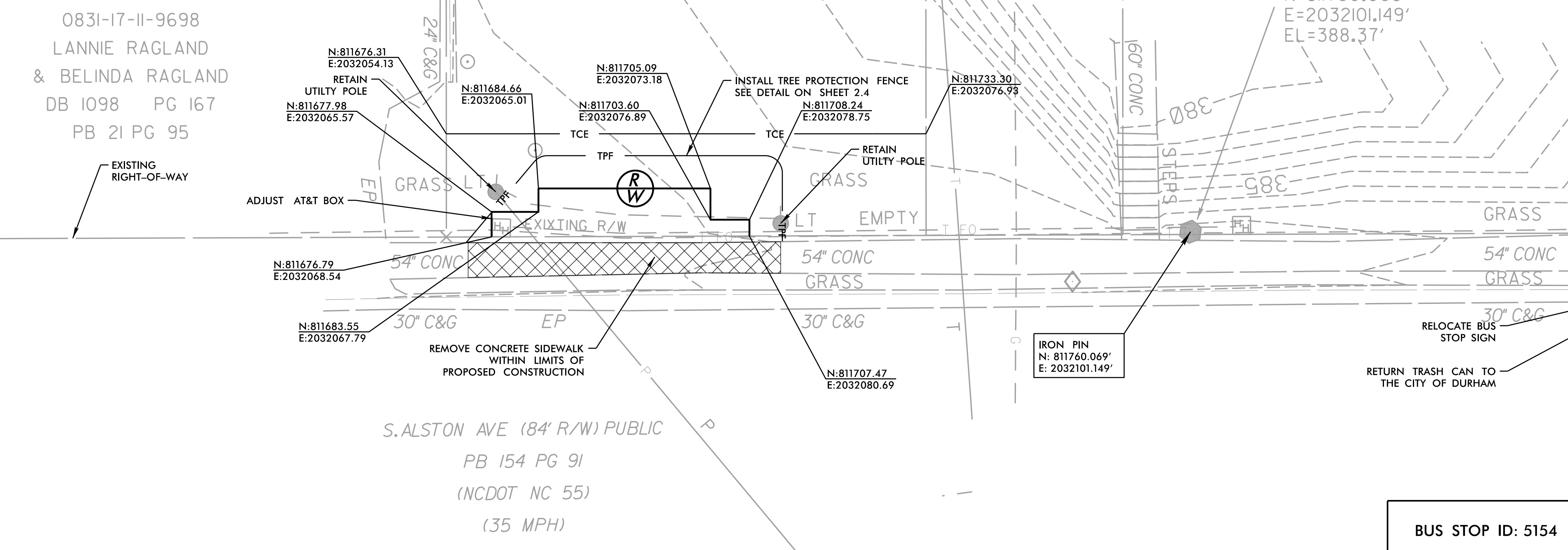


EXISTING SURVEY/DEMOLITION PLAN



SITE 932 DATA:

PROPERTY OWNER: LANNIE RAGLAND & BELINDA RAGLAND AND PUBLIC RIGHT-OF-WAY
 DEVELOPMENT TIER: URBAN
 ZONE: CN
 REGULATORY BASIN: JORDAN LAKE
 RIVER BASIN: CAPE FEAR
 PIN: 0831-17-21-0713 & PUBLIC RIGHT-OF-WAY
 SITE ACREAGE: 0.183
 TOTAL AREA OF DISTURBANCE: 612 SF
 IN ROW: 259 SF
 TOTAL INCREASE IN IMPERVIOUS: 201 SF
 IN ROW: 86 SF



SITE NO.
932



CITY OF DURHAM
 GODURHAM BUS STOPS
 ALSTON AVENUE (SB)
 AT DURHAM FREEWAY

REVISIONS	3/12/2024	RELOCATED SECURITY LIGHTING SYSTEM FROM BUS STOP SIGN POST TO A SEPARATE POST
-----------	-----------	---

DOCUMENT NOT CONSIDERED FINAL UNLESS ALL SIGNATURES COMPLETED


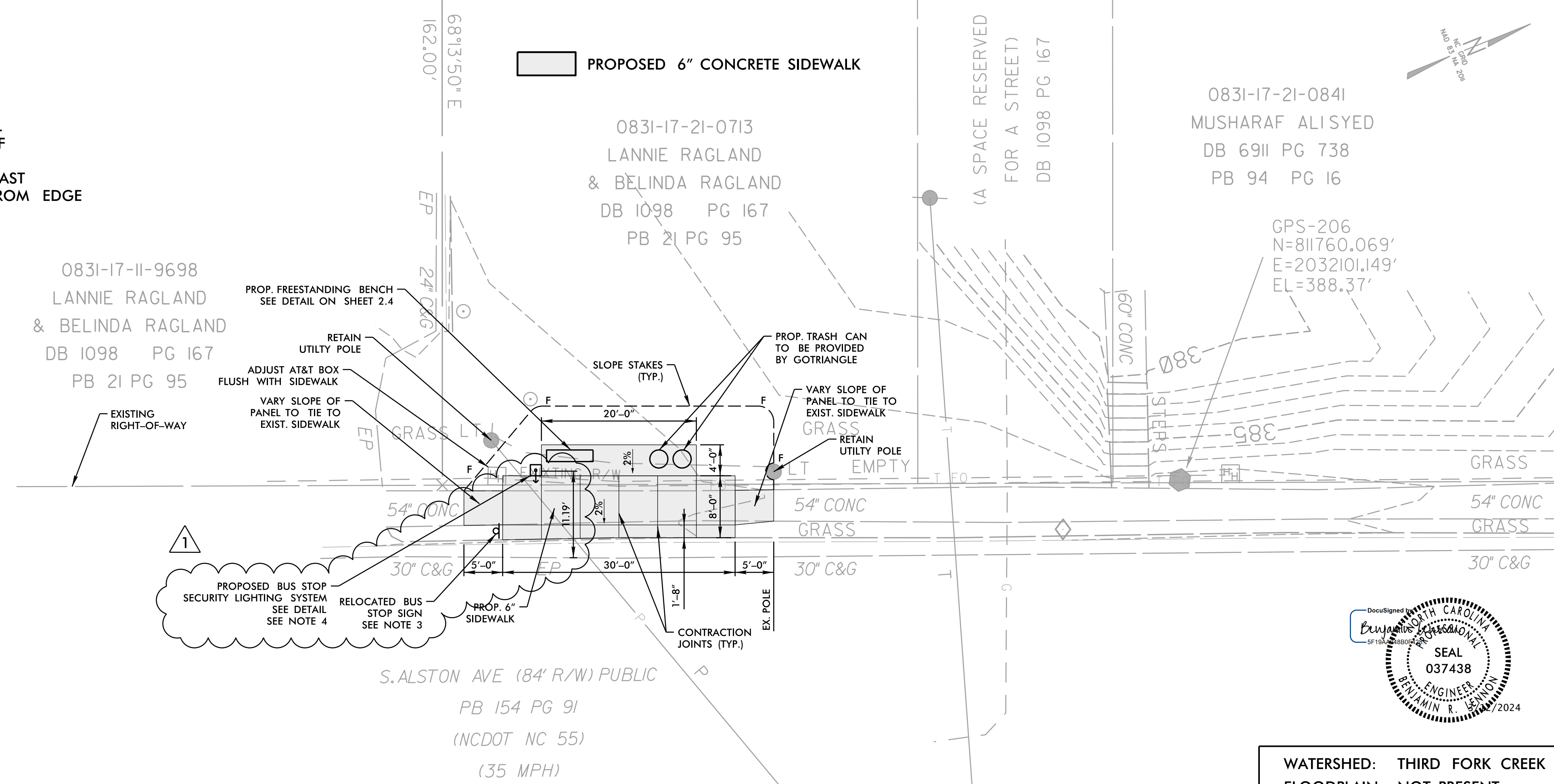
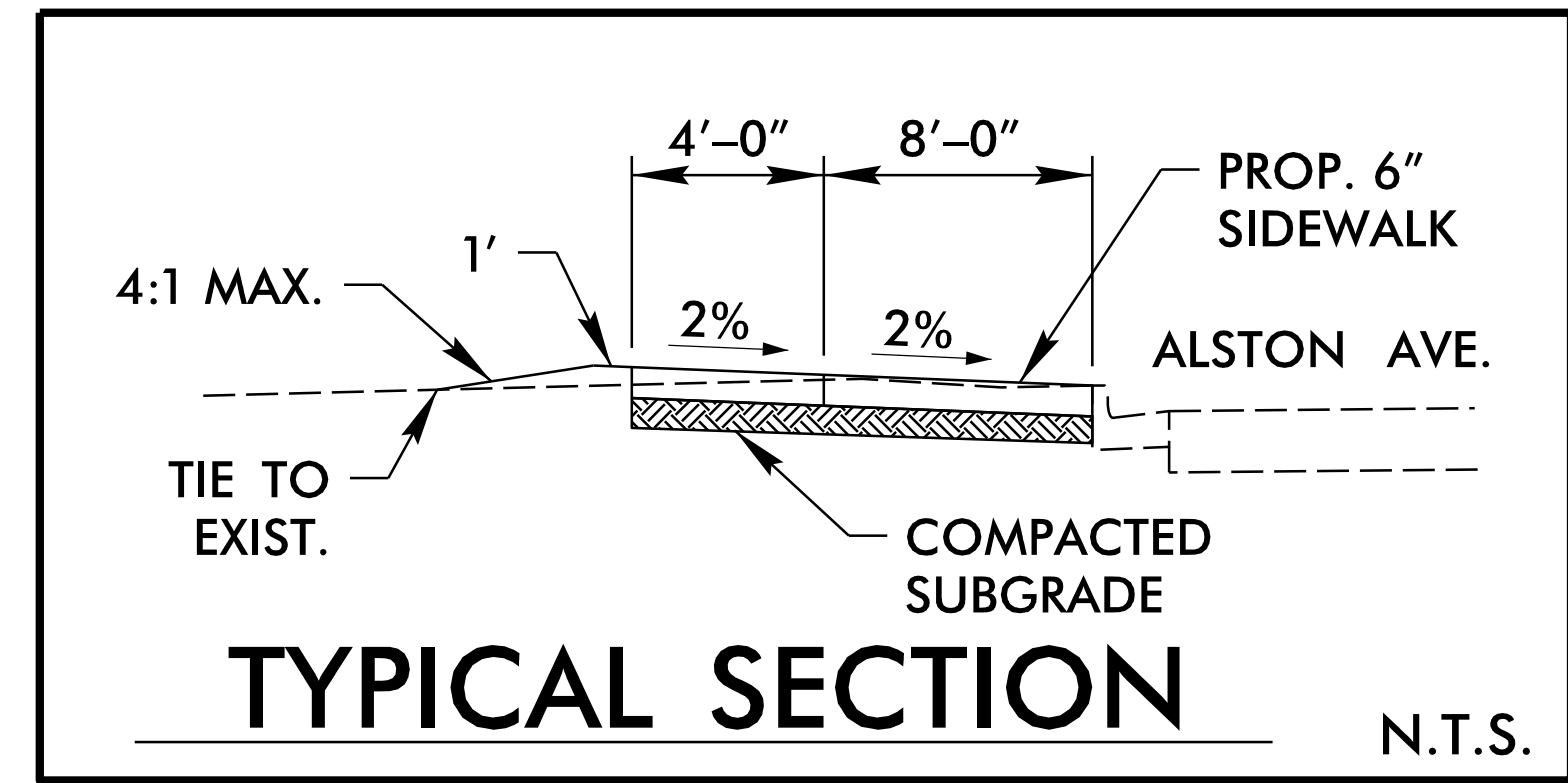
BUS STOP ID: 5154

PROPOSED PLAN

NOTES:

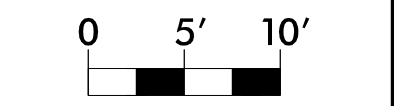
- SEE GENERAL NOTES, LIST OF STANDARDS, & DETAILS ON SERIES 2 SHEETS.
- ALL CONCRETE SHALL BE 6" THICK FOR THIS SITE UNLESS OTHERWISE NOTED.
- MOUNT SIGN 84" ABOVE SIDEWALK. 2' MIN. & 8' MAX. CLEAR FROM EDGE OF PAVEMENT TO EDGE OF SIGN.
- BUS STOP SECURITY LIGHTING SYSTEM ACTIVATION BUTTON IS TO FACE EAST TOWARD THE PROPOSED SIDEWALK. PUSH BUTTON TO BE MAXIMUM 10" FROM EDGE OF PROPOSED SIDEWALK.

CITY OF DURHAM APPROVED	
ENGINEERING	DATE
STORM WATER	DATE
TRANSPORTATION	DATE
WATER MANAGEMENT	DATE
FLOODPLAIN	DATE



WATERSHED: THIRD FORK CREEK
 FLOODPLAIN: NOT PRESENT

DATE: 03/12/2024
 DESIGNED BY: EHA
 CHECKED BY: BRL



NOT A CERTIFIED DOCUMENT AS TO THE ORIGINAL DOCUMENT BUT ONLY AS TO THE REVISIONS.
 THIS DOCUMENT ORIGINALLY ISSUED AND SEALED BY:
 G. SCOTT SALLADE JR.
 050918 ON 7-26-2022
 THIS DOCUMENT IS ONLY CERTIFIED AS TO THE REVISIONS.



3/12/2024 User: ealispough Co: lanning_Site_932_PSH.dgn